





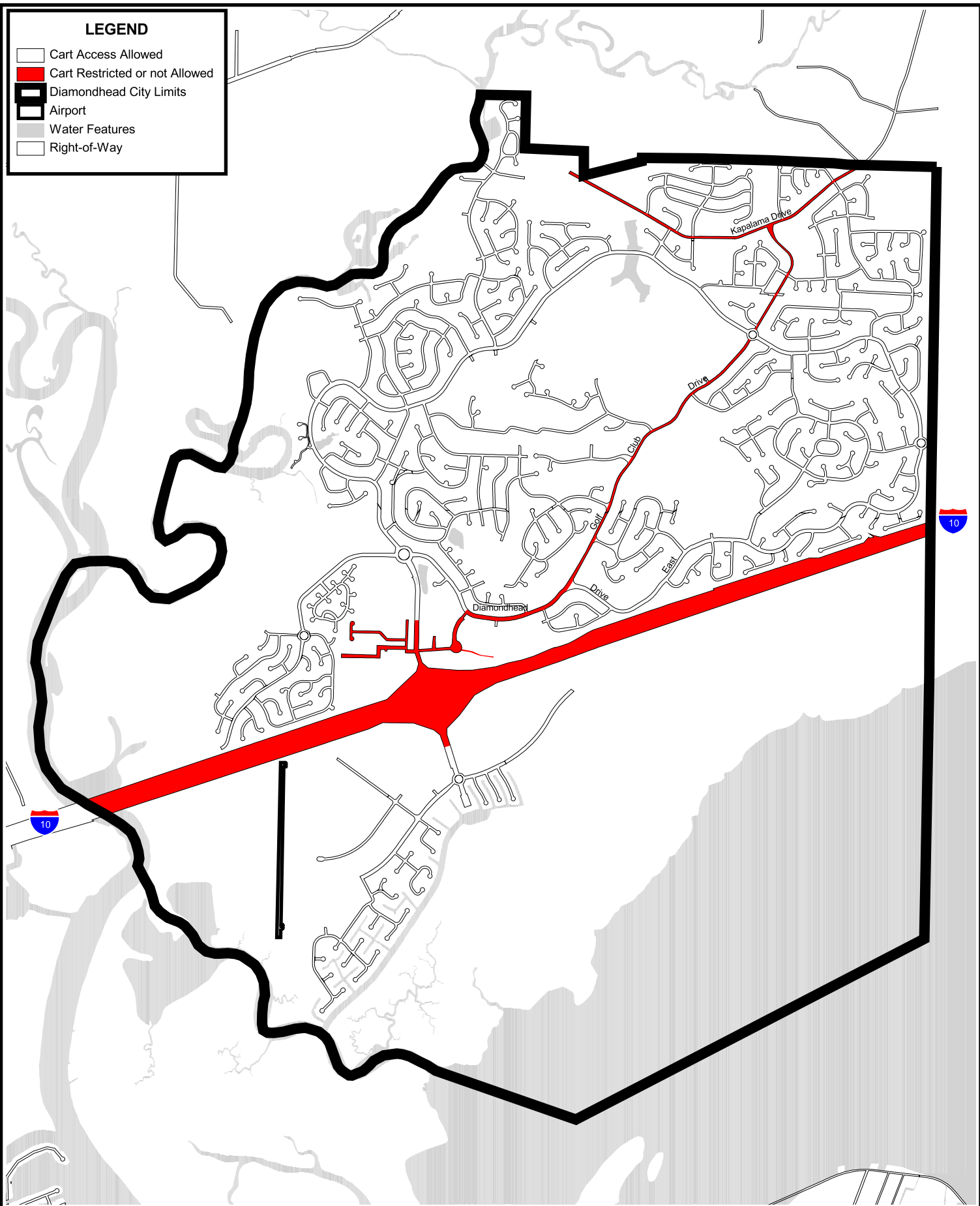


LEGEND

-  Cart Access Allowed
-  Cart Restricted or not Allowed
-  Diamondhead City Limits
-  Airport
-  Water Features
-  Right-of-Way



BRIDGE & WATSON, INC.
LAND AND SURVEYING, PLANNING, CONSULTING AND ENGINEERING
608 McLAUGHLIN ROAD TEL: (662) 234-0958
PO BOX 1482 OXFORD, MS 38655 FAX: (662) 234-0957
WWW.BRIDGEANDWATSON.COM

Cart Access Areas Diamondhead, Mississippi



This map is accurate for
planning purposes only.

Data Sources:
MARIS (MSTM) data;
Hancock County GIS Data;
U.S. Census Bureau 2010
TIGER Data; House Bill 1670
Regular Session 2012

November 14, 2012